

REPUBLIQUE DU BURUNDI



CABINET DU PRESIDENT

**LOI ORGANIQUE N°1/ 05 DU 16 MARS 2023 PORTANT DETERMINATION ET
DELIMITATION DES PROVINCES, DES COMMUNES, DES ZONES, DES COLLINES
ET/OU QUARTIERS DE LA REPUBLIQUE DU BURUNDI**

LE PRESIDENT DE LA REPUBLIQUE,

Vu la Constitution de la République du Burundi ;

Revu la Loi n°1/006 du 10 décembre 1998 portant Création de la Province de Mwaro et
Délimitation des Provinces de Mwaro et de Muramvya ;

Revu la Loi n°1/10 du 26 mars 2015 portant Création de la Province de Rumonge et Délimitation
des Provinces de Bujumbura, Bururi et Rumonge ,

Revu le Décret-loi n°1/33 du 8 novembre 1991 portant Modification du Décret-loi n°1/29 du 24
septembre 1982 portant Délimitation des Provinces et Communes de la République du Burundi ,

Revu le Décret-loi n°1/40 du 26 novembre 1992 portant Délimitation du Périmètre Urbain de
Bujumbura ,

Le Conseil des Ministres ayant délibéré ;

L'Assemblée Nationale et le Sénat ayant adopté ;

Vu l'Arrêt RCCB 419 du 1^{er} février 2023 rendu par la Cour Constitutionnelle ,

PROMULGUE :

CHAPITRE I : DE L'OBJET ET DES DEFINITIONS

Article 1 : La présente loi détermine et délimite les provinces, les communes, les zones, les collines et/ou quartiers qui composent le territoire de la République du Burundi.

Article 2 : Au sens de la présente loi, on entend par :

La province : une division territoriale d'un Etat placé sous l'autorité d'un délégué du pouvoir central. C'est le premier niveau de division administrative au Burundi. La province est subdivisée en communes. C'est une structure déconcentrée de l'Etat.

La commune : une entité territoriale décentralisée, dotée de la personnalité juridique et de l'autonomie organique et financière. Elle est subdivisée en zones.

La zone : une circonscription administrative déconcentrée placée sous l'autorité d'un délégué de la commune, intermédiaire entre celle-ci et la colline ou le quartier. Elle est subdivisée en collines et/ou quartiers.

La colline : une cellule de base de l'administration territoriale en milieu rural. Elle regroupe au moins deux sous collines géographiques.

Le quartier : une communauté géographiquement localisée dans une grande ville, une ville, une banlieue ou une zone rurale, parfois constituée d'une seule rue et des bâtiments qui la bordent.

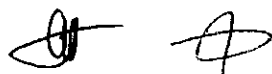
La décentralisation : un processus d'aménagement de l'Etat unitaire qui consiste à transférer des compétences, des pouvoirs et des ressources de l'Etat vers des entités ou collectivités locales distinctes de lui.

La déconcentration : un processus d'aménagement de l'Etat unitaire qui consiste à implanter des autorités administratives représentant l'Etat dans des circonscriptions (entités) administratives locales et est dépourvue d'autonomie et de personnalité morale.

CHAPITRE II : DE LA SUBDIVISION ET DE LA DELIMITATION

Article 3 : Le Burundi est subdivisé en cinq (5) provinces, quarante deux (42) communes, quatre cent cinquante et une (451) zones et trois mille quarante quatre (3044) collines ou quartiers.

Une province est administrée par un gouverneur de province, une commune par un administrateur communal sous la supervision et le contrôle du conseil communal, une zone par un chef de zone, un quartier par un chef de quartier et une colline par un chef de colline.



Section 1 : Des provinces

Article 4 : Les provinces de la République du Burundi sont .

- 1°. **BUHUMUZA ;**
- 2°. **BUJUMBURA ;**
- 3°. **BURUNGA ;**
- 4°. **BUTANYERERA ;**
- 5°. **GITEGA**

Les chefs-lieux des provinces se trouvent respectivement dans les villes de Cankuzo, Bujumbura, Makamba, Ngozi et Gitega.

Section 2 : Des communes

Article 5 : Les communes se répartissent par province, comme suit :

1. Province de **BUHUMUZA :**

1. Commune Butaganzwa ,
2. Commune Butihinda ;
3. Commune Cankuzo ;
4. Commune Gisagara ,
5. Commune Gisoru ;
6. Commune Musinga ;
7. Commune Ruyigi.

2. Province de **BUJUMBURA :**

1. Commune Buzanza ,
2. Commune Bukinanyana ;
3. Commune Cibitoke ;
4. Commune Isare ;
5. Commune Mpanda ,
6. Commune Mugere ,
7. Commune Mugina ;
8. Commune Muhuta ;
9. Commune Mukaza ;
10. Commune Ntahangwa ,
11. Commune Rwibaga.

3. Province de **BURUNGA :**

1. Commune Bururi ;
2. Commune Makamba ;
3. Commune Matana ,
4. Commune Musongati ;
5. Commune Nyanza ,
6. Commune Rumonge ;
7. Commune Rutana.



4. Province de BUTANYERERA :

1. Commune Busoni ;
2. Commune Kayanza ;
3. Commune Kiremba ;
4. Commune Kirundo ;
5. Commune Matongo ;
6. Commune Muhanga ;
7. Commune Ngozi ;
8. Commune Tangara.

5. Province de GITEGA :

1. Commune Bugendana ,
2. Commune Gishubi ,
3. Commune Gitega ;
4. Commune Karusi ,
5. Commune Kiganda ;
6. Commune Muramvya ;
7. Commune Mwaro ;
8. Commune Nyabihanga ;
9. Commune Shombo.

Section 3 : Des zones, des collines et/ou des quartiers


Article 6 : Les zones, les collines et/ou quartiers se répartissent comme suit

I. PROVINCE DE BUHUMUZA

Commune	Chef-lieu de la commune	Zones	Collines et/ou quartiers
1. BUTAGANZWA	BUTAGANZWA	1. Bisinde	1. Bisinde 2. Bugarama 3. Karambi 4. Kazimya 5. Nyabigugo 6. Rutimbura 7. Rutonganyikwa
		2. Biyorwa	1. Biyorwa 2. Burenza 3. Masazi 4. Mihama 5. Mpame 6. Nyamugari 7. Nyarubabi 8. Rugata 9. Taba




		3. Mugege	1. Bigera 2. Caragata 3. Gakonko 4. Kivumu 5. Mpungwe 6. Mugege 7. Muhene 8. Musenga 9. Nyangurube 10. Nyankende 11. Rubambagire
		4. Muriza	1. Bartye 2. Gasasa 3. Gikwiye 4. Gishubi 5. Kanyinya 6. Kirambi 7. Kiyabu 8. Muriza 9. Nyaburondwe 10. Nyamiyaga 11. Nyarurambi
		5. Rugongo	1. Kirangara 2. Kivoga 3. Kizigama 4. Maramvya 5. Nyagashubi 6. Nyange 7. Rugongo
TOTAL		5 Zones	45 Collines
2. BUTIHINDA	BUTIHINDA	1. Butarugera	1. Buhorana 1. Kavumu 2. Kinyuku 3. Kobero 4. Ntaruka 5. Rabiho 6. Tangara 7. Wingoma





		2. Butihinda	1. Bucamihigo 2. Butihinda 3. Maramvya 4. Munyinya 5. Ngara 6. Rukira 7. Rushombo
		3. Burambira	1. Burambira 2. Burenza 3. Gikingo 4. Gisabazuba 5. Migwa 6. Nyarushanga
		4. Buvumbi	1. Buvumbi 2. Gahahe 3. Gitega 4. Masaka 5. Nyamihondi 6. Zaga
		5. Gashoho	1. Bwisha 2. Cihonda 3. Gashoho 4. Gishambusha 5. Gitwa 6. Kagari 7. Kinyami 8. Muruta 9. Muyange 10. Nkohwa
		6. Gisanze	1. Bonero 2. Busasa 3. Gisebeyi 4. Muzingi 5. Rugerero
		7. Giteranyi	1. Bisiga 2. Gasenyi 3. Giteranyi 4. Karugunda 5. Nonwe 6. Rugese 7. Rukungere 8. Rumandari 9. Shoza
		8. Kamaramagambo	1. Cagizo 2. Gatwenzi




			3 Kamaramagambo 4. Kibande 5. Kinonora 6. Maruri 7 Mugongo 8. Murehe 9. Rwamfu
		9. Masaka	1. Cagakori 2. Kayove 3. Kijumbura 4. Masaka 5. Ngomo 6. Nzove 7. Rukusha
		10. Mugano	1. Kabogo 2. Mangoma 3. Mika 4. Mugano 5. Mukoni 6. Ndava 7. Rubenga
		11. Nyagatovu	1 Bunyarukiga 2. Buvumbi 3 Kobero 4. Murama 5. Musama 6. Gitaramuka 7. Nyagatovu
		12. Ruzo	1. Bugoma 2. Kabira 3 Kagugo 4. Kidasha 5. Rusenyi 6. Ruzo 7. Vumasi
		13. Tura	1. Buhangara 2. Gakoni 3. Kinanira 4. Kinyami 5. Mibakwe 6. Mihigo 7. Murama 8. Tura
TOTAL		13 Zones	96 Collines




3. CANKUZO	CANKUZO	1. Cankuzo	1. Cankuzo 2. Gatungurwe 3. Kabeza 4. Kabuga 5. Kavumu 6. Mugenda 7. Mugongo 8. Mugozi 9. Muhweza 10. Musenyi 11. Muterero 12. Muyaga 13. Nyabisindu 14. Nyakivumu 15. Nyamusenga
		2. Gitanga	1. Gitanga 2. Kibungo 3. Kigaga 4. Mashiga 5. Nyamatongo 6. Rujungu 7. Saswe 8. Shinge
		3. Kigamba	1. Gatunguru 2. Gisenga 3. Humure 4. Kazibaziba 5. Kigamba 6. Kivumu 7. Nyarurambi 8. Rusagara 9. Rwamvura
		4. Minyare	1. Karago 2. Murehe 3. Nyakerera 4. Nyarutiti 5. Rutoke
TOTAL		4 Zones	37 Collines

4. GISAGARA	GISAGARA	1. Bumba	1. Budega 2. Bumba 3. Bunyerere 4. Muka 5. Nkoro 6. Nyamwiyanike 7. Rusigabangazi
		2. Camazi	1. Camazi 2. Gisoko 3. Mburi 4. Muzire 5. Rabiro 6. Ruramba
		3. Cendajuru	1. Cendajuru 2. Gahoko 3. Kabageni 4. Kibande 5. Kigarika 6. Kiruhura 7. Kiyange
		4. Gisagara	1. Gerero 2. Gisagara 3. Gitanga 4. Gitwenge 5. Kagoma 6. Kibogoye 7. Kigati 8. Kirambi 9. Muganza 10. Muhingamo 11. Murago 12. Nyuro 13. Ramba 14. Rubabara
		5. Mugeru	1. Busumanyi 2. Kaniha 3. Mugeru 4. Musemo
		6. Mishiha	1. Buyongwe 2. Gikonko 3. Mishiha 4. Munzenze 5. Rutsindu





		7. Mwiruzi	1. Kibimba 2. Mwiruzi 3. Rugerero 4. Rukwega 5. Runihira
		8. Nyamugari	1. Busyana 2. Gashigwe 3. Gitaramuka 4. Nyamugari 5. Rukoyoyo
		9. Twinkwavu	1. Gisoro 2. Misugi 3. Nyagisovu 4. Nyakuguma 5. Twinkwavu
TOTAL		9 Zones	58 Collines
5. GISURU	NYABITSINDA	1. Gisuru	1. Bugama 1. Bunyambo 2. Gahinga 3. Gisuru 4. Itahe 5. Kabingo 6. Kinama 7. Kireka 8. Muhindo 9. Murehe 10. Ntende 11. Nyabigabiro 12. Rusange 13. Ruyaga 14. Rwerambere
		2. Kabanga	1. Kabanga 2. Kigangabuko 3. Munazi 4. Musumba 5. Nyamigina 6. Nyamusasa 7. Ruveru
		3. Kinyinya	1. Bugongo 2. Gasunu 3. Gataba 4. Karindo 5. Kibari 6. Kinyinya




			7. Mayanza 8. Muvumu 9. Nyakibere 10. Nyamunazi 11. Vumwe
		4. Muhwazi	1. Bwome 2. Gatare 3. Kivoga 4. Nyakibingo 5. Nyakiyonga 6. Nyamasenga 7. Nyamitanga 8. Nyaruganda 9. Nyarumuri 10. Remba 11. Ruharo 12. Titi
		5. Ndemeka	1. Butarangira 2. Gacokwe 3. Gakangaga 4. Itaba 5. Kabuyenge 6. Kavumwe 7. Musha 8. Ndemeka
		6. Nyabitare	1. Caga 2. Kigamba 3. Migende 4. Muvumu 5. Mwegereza 6. Nyabigozi 7. Nyabitaka 8. Nyabitare 9. Nyakirunga 10. Nyakivumu 11. Rubanga 12. Ruhuni
		7. Nyabitsinda	1. Bihembe 2. Kirungu 3. Mago 4. Muramba 5. Mureba 6. Murehe 7. Ndago




			8 Nyabitsinda 9. Nyagahanda 10. Nyagitika 11. Nyamitukwe
		8. Rukobe	1. Iteka 2. Iyogero 3. Kinanira 4. Munyinya 5. Nkurubuye 6. Nyarumanga 7. Rukobe 8. Rutonde
TOTAL		8 Zones	84 Collines
6. MUYINGA	MUYINGA	1. Bwasare	1 Butirabura 2. Bwasare 3. Gishuha 4. Jani 5. Kagugwe 6. Kaguhu 7 Karama 8. Rukinzo
		2 Buhinyuza	1. Buhinyuza 2. Karehe 3. Kibimba 4. Mabago 5. Nyabucugu 6. Nyaruhengeri 7. Nyarunazi 8. Rugazi
		3. Cumba	1. Burenza 2. Butihinda 3. Bwica 4. Cumba 5. Kiringanire 6. Mizuga 7. Nyamirambo 8. Nyarusange 9. Ruganigwa
		4. Gasave	1. Bugungu 2. Bunywana 3. Butihinda 4. Gasave 5. Gitaramuka 6. Karongwe




			7. Kiyange 8. Muramba 9. Ntobwe
		5. Gasorwe	1. Bihogo 2. Gikwiye 3. Karambo 4. Karira 5. Kinama 6. Kiryama 7. Masasu 8. Rusimbuko
		6. Higirow	1. Higirow 2. Karimbi 3. Kigoganya 4. Ngogomo 5. Nyarubambwe 6. Nyungu
		7. Jarama	1. Burasira 2. Gihongo 3. Jarama 4. Kara 5. Nyagishiru 6. Nyankurazo 7. Rugongo 8. Ruvumu
		8. Kiyanza	1. Bonero 2. Bubaji 3. Ciyando 4. Gahekenya 5. Gasenyi 6. Gitaba 7. Kibongera 8. Kigajo 9. Kiyanza 10. Mukungu 11. Musenga 12. Rurtyazo
		9. Kayenzi	1. Kayenzi 2. Kibongera 3. Mageni 4. Musenga 5. Nkoyoyo 6. Rusengo




		10. Kiremba	1. Gasuru 2. Kimanga 3. Kiremba 4. Kivubo 5. Kizi 6. Martyazo
		11. Munagano	1. Buhurana 2. Gatovu 3. Munagano 4. Musenyi 5. Ntamba 6. Nyamarumba 7. Sanzwe
		12. Murama	1. Gasasa 2. Kavumu 3. Mubuga 4. Murama 5. Mwurire 6. Rusumo 7. Ryabihira
		13. Mwakiro	1. Bugonza 2. Butobwe 3. Gakombe 4. Gihoza 5. Kabingo 6. Karehe 7. Kibande 8. Kibwirwa 9. Muyange 10. Mwakiro
		14. Muyinga	1. Bugomora 2. Burima 3. Cibari 4. Gahororo 5. Gitongwe 6. Karemera 7. Kiryama 8. Kivoga 9. Rwimbogo 10. Quartier Kibogoye 11. Quartier Kinyota 12. Quartier Kwibuye 13. Quartier Mukoni 14. Quartier Muyinga




		15. Rugabano	1. Bukwanzi 2. Gahemba 3. Gisuma 4. Kadende 5. Kavugangoma 6. Mukunguza 7. Rugabano 8. Rukanya 9. Rusheri
		16. Rugari	1. Bunywana 2. Gatongati 3. Kinazi 4. Mahonda 5. Migogo 6. Rugari 7. Rutoke 8. Ruyiyi
TOTAL		16 Zones	135 Collines et/ou quartiers
7. RUYIGI	RUYIGI	1. Busoro	1. Busoro 2. Gasenyi 3. Kigusu 4. Rubavu
		2. Butezi	1. Kirasira 2. Nkongwe 3. Rugoti 4. Sorero
		3. Bwagiriza	1. Bwagiriza 2. Gashurushuru 3. Munyinya 4. Nombe 5. Rubaragaza 6. Rutegama 7. Senga
		4. Kayongozi	1. Busuma 2. Caga 3. Kanisha 4. Mibanga 5. Nkanda
		5. Kirambi	1. Bigombo 2. Gatwaro 3. Kirambi 4. Nyamugari 5. Nyarunazi 6. Ruvyagira




		6. Mubira	1. Gitwa 2. Mubira 3. Mugogo 4. Muyange
		7. Bweru	1. Bweru 2. Gashawe 3. Masama 4. Mubavu 5. Ntunda 6. Nzozi
		8. Rusengo	1. Bunogera 2. Buruhukiro 3. Gisoro 4. Kirambi 5. Migege 6. Nganji 7. Nyagutoha
		9. Ruyigi	1. Dutwe 2. Gahemba 3. Kigamba 4. Ngarama 5. Nyarunazi 6. Ruhwago 10. Rukaragata 11. Ruyigi 12. Quartier Gasanda 13. Quartier Kinyabakecuru 14. Quartier Sanzu
TOTAL		9 Zones	54 Collines et/ou quartiers




II. PROVINCE DE BUJUMBURA

Commune	Chef-lieu de la commune	Zones	Collines et/ou quartiers
1. BUBANZA	BUBANZA	1. Bubanza	1. Quartier Bubanza 2. Quartier Buhororo 3. Quartier Giko 4. Quartier Matonge 5. Quartier Ruvumvu
		2. Buvyuko	1. Cimbizi 2. Muhanza 3. Muhenga 4. Nyabitaka 5. Rugunga 6. Rurabo 7. Zina
		3. Kivyuka	1. Busiga 2. Gashinge 3. Gatare 4. Kiziba 5. Munanira
		4. Mitakataka	1. Gahongore 2. Gatura 3. Kagirigiri 4. Mitakataka
		5. Muramba	1. Ciya 2. Gitanga 3. Gitsira 4. Karinzi 5. Kivyiru 6. Mugimbu 7. Muramba 8. Mwanda 9. Ngara 10. Rabiho
		6. Musigati	1. Buhurika 2. Bukinga 3. Dondi 4. Kanazi 5. Kayange 6. Mpishi 7. Mugombarima 8. Musigati 9. Nyarusange






		7. Muyebe	1. Bubenga 2. Butaha 3. Masare 4. Mugoma 5. Muyebe 6. Ruvyimvya
		8. Ntamba	1. Mpinga 2. Ntamba 3. Rugeyo 4. Rusekabuye 5. Rushiha
TOTAL		8 Zones	51 Collines et/ou quartiers
2. BUKINANYANA	BUKINANYANA	1. Buganda	1. Cunyu 2. Gasenyi 3. Kaburantwa 4. Ruhagarika
		2. Buhayira	1. Buhayira 2. Kabuye 3. Muzenga 4. Remera 5. Rugano
		3. Bumba	1. Bumba 2. Butara 3. Munyinya 4. Nderama 5. Rtyazo 6. Ruhembe 7. Runege
		4. Buzirasazi	1. Gasheke 2. Gitera 3. Jerama 4. Maranga 5. Nyarurinzi
		5. Gahabura	1. Gahabura 2. Mikoni 3. Murengera 4. Rangira 5. Rubaya




		6. Masango	1. Kibati 2. Masango 3. Mwungo 4. Nyarwumba 5. Sehe
		7. Ndava	1. Kansega 2. Muremera 3. Mwunguzi 4. Ndava 5. Nimba 6. Nyamitanga
		8. Ndora	1. Bihembe 2. Bitare 3. Burimbi 4. Giserama 5. Kabondo 6. Kibaya 7. Myave 8. Nyamyeha 9. Nyarubugu
		9. Rusenda	1. Kabere 2. Nyampinda 3. Nyangwe 4. Rusenda 5. Shimwe
TOTAL		9 Zones	51 Collines
3. CIBITOKÉ	CIBITOKÉ	1. Buhindo	1. Buhindo 2. Butega 3. Kagimbu 4. Kahirwa 5. Kajerama 6. Kivumvu
		2. Cibitoke	1. Murambi 2. Quartier Cibitoke 3. Quartier Kagazi 4. Quartier Karurama 5. Quartier Rusiga
		3. Kiramira	1. Kiramira 2. Mihiza 3. Rusororo 4. Ruvumera





		4. Murwi	1. Bubogora 2. Gitohera 3. Manege 4. Masha 5. Mirombero 6. Murwi 7. Mushanga
		5. Ngoma	1. Mahande 2. Mugimbu 3. Ngoma 4. Nyabubuye
		6. Rugombo	1. Dogodogo 2. Mparambo 3. Rugeregere 4. Samwe 5. Quartier Munyika 6. Quartier Nyakagunda
		7. Rukana	1. Gabiro 2. Gicaca 3. Musenyi 4. Ruhwa 5. Rukana
TOTAL		7 Zones	37 Collines ct/ou quartiers
4. ISARE	RUSHUBI	1. Kibuye	1. Buyimba 2. Kibuye 3. Nyarukere 4. Rusha 5. Sagara
		2. Kirama	1. Gasenyi 2. Gatebe 3. Kavya 4. Muturirwa 5. Rubaya 6. Rutunda
		3. Mageyo	1. Buhanda 2. Gitwe 3. Karugamba 4. Kinama 5. Mageyo 6. Muhororo 7. Muyabara

		4. Martyazo	1. Burenza 2. Butega 3. Kanyinya 4. Kigunga 5. Kinyinya 6. Magarure
		5. Mubimbi	1. Gisagara 2. Kiziba 3. Mubimbi 4. Muzazi 5. Nyankuba
		6. Rushubi	1. Bibare 2. Caranka 3. Cirisha 4. Nyarumpongo 5. Rushubi 6. Rutegama
		7. Ryarusera	1. Gakenke 2. Gishubi 3. Kayoyo 4. Mugomere 5. Muhweza 6. Mwura 7. Zinga
TOTAL		7 Zones	42 Collines
5. MPANDA	MPANDA	1. Buringa	1. Buringa 2. Mpanda 3. Ninga 4. Nyeshanga 5. Ruhaha
		2. Butanuka	1. Butanuka 2. Butembe 3. Kanenga 4. Kivyibusha 5. Ruziba
		3. Gihanga	1. Buramata 2. Gihanga 3. Kizina 4. Murira 5. Rumotomoto




		4. Mpanda	1. Gahwazi 2. Gatagura 3. Gifurwe 4. Masha 5. Nyomvyi
		5. Mudubugu	1. Busongo 2. Cabiza 3. Gihungwe 4. Kagwema 5. Muyange 6. Rugunga
		6. Musenyi	1. Murengeza 2. Musenyi 3. Nyamabere 4. Rubira 5. Rugenge
		7. Muzinda	1. Butanuka 2. Kibenga 3. Kirengane 4. Mutara 5. Muzinda
		8. Ruce	1. Giseza 2. Kabanga 3. Ruce 4. Rutake 5. Rwamvurwe
		9. Rugazi	1. Bugume 2. Karambira 3. Kayange 4. Kibuye 5. Nyenkarange 6. Rugazi
TOTAL		9 Zones	47 Collines
6. MUGERE	KABEZI	1. Buhanda	1. Bugongo 2. Buhanda 3. Masenga 4. Nyankere 5. Nyarwedeka 6. Rukingiro 7. Ruvyagira




		2. Gomvyi	1. Bubanza 2. Burima 3. Kayengwe 4. Gakara 5. Gomvyi 6. Murambi 7. Ntobo 8. Rubanda 9. Rutovu
		3. Kabezi	1. Kabezi 2. Migera 3. Masama 4. Mwaza
		4. Kanyosha	1. Quartier Busoro 2. Quartier Gisyo 3. Quartier Kajiji 4. Quartier Musama 5. Quartier Nkenga
		5. Kinindo	1. Quartier Kibenga 2. Quartier Kinindo 3. Quartier Rukamo
		6. Kiyenzi	1. Buhina 2. Gisovu 3. Musugi 4. Nyamaboko 5. Rukuba 6. Ruvumu
		7. Mubone	1. Gitenga 2. Kimina 3. Mubone 4. Rugembe
		8. Musaga	1. Quartier Gasekebuye 2. Quartier Gitaramuka 3. Quartier Kamesa 4. Quartier Kinanira 5. Quartier Mpimba 6. Quartier Muzenga 7. Quartier Urumuri
		9. Ramba	1. Gakungwe 2. Kirembe 3. Mena 4. Ramba




		10. Ruyaga	1. Bigwa 2. Buhonga 3. Buzige 4. Kabumba 5. Mboza 6. Mwico 7. Ruyaga
		11. Ruziba	1. Kizingwe 2. Mugere 3. Ngabwe 4. Nyabugete 5. Ruziba
TOTAL		11 Zones	61 Collines et/ou quartiers
7. MUGINA	MABAYI	1. Buhoro	2. Buhoro 3. Busesa 4. Mayuki 5. Mukaka 6. Nyarusebeyi 7. Rumvya
		2. Butahana	1. Gafumbegeti 2. Gahoma 3. Gakerekwa 4. Mageyo 5. Muhungu 6. Nyabungere 7. Rungogo 8. Rutorero
		3. Mabayi	1. Gitukura 2. Kabere 3. Kibande 4. Mukoma 5. Nyagaseke 6. Rushiha
		4. Mugina	1. Butaramuka 2. Bwayi 3. Marumpu 4. Mugina
		5. Nyamakarabo	1. Gitumba 2. Nyamakarabo 3. Nyempundu





		6. Rubona	1 Kagurutsi 2 Gisumo 3. Ngoma 4. Nyamihana 5. Rubona
		7. Rugajo	1. Gitebe 2. Muyange 3. Mwarangabo 4. Kirinzi 5. Rubirizi 6. Rugajo 7. Rugendo 8. Rusagara
		8. Ruhororo	1 Gasebeyi 2. Miremera 3. Ruhororo
		9. Ruziba	1 Camakombe 2. Rushima 3. Ruziba
TOTAL		9 Zones	46 Collines
8. MUHUTA	MUHUTA	1. Bugarama	1. Bugarama 2 Kagona 3. Kayombe 4. Nyabungere
		2. Busenge	1 Burazi 2. Busenge 3. Canda 4 Gasebeyi 5. Gihondo 6. Rubura
		3. Gitaza	1. Gasange 2. Gitaza 3. Kibingo 4. Mubanga 5. Mubone 6. Rutunga
		4. Magara	1. Burangwa 2. Cashi 3. Kazigo 4. Magara 5. Mugendo 6. Vuma




		5. Muhuta	1. Buringa 2. Buyenzi 3. Gitunda 4. Kirombwe 5. Muhuta
		6. Ruteme	1. Bambo 2. Mihororo 3. Ruteme 4. Nyaruyaga
		7. Rutongo	1. Higiro 2. Kanzaganya 3. Kizuga 4. Masara 5. Murago 6. Rutongo 7. Ruyobera 8. Sakonga
		7 Zones	39 Collines
9. MUKAZA	MUKAZA	1. Buyenzi	1. Quartier Kanzigiri 2. Quartier Ruvumera 3. Quartier Swahili
		2. Bwiza	1. Quartier Bwiza 2. Quartier Jabe
		3. Mukaza	1. Quartier Kabondo 2. Quartier Kiriri 3. Quartier Mukaza 4. Quartier Ngendandumwe 5. Quartier Ratiro 6. Quartier Rohero 7. Quartier Rweza
		4. Muyira	1. Bigoma 2. Coga 3. Kavumu 4. Kirombwe 5. Mirama 6. Muyira 7. Rubizi





		5. Nyakabiga	1. Quartier Mugoboka 2. Quartier Mutanga 3. Quartier Nyakabiga 4. Quartier Rumuri
		5 Zones	23 Collines et/ou quartiers
10. NTAHANGWA	MUTIMBUZI	1. Benga	1. Benga 2. Karunga 3. Kwigere
		2. Buterere	1. Quartier Bumwe 2. Quartier Kabusa 3. Quartier Kiyange 4. Quartier Mubone 5. Quartier Mugaruro 6. Quartier Muhuza 7. Quartier Mwezi 8. Quartier Mwizero
		3. Cibitoke	1. Quartier Buhuriro 2. Quartier Humuriza 3. Quartier Mahoro 4. Quartier Muhuza 5. Quartier Mutakura 6. Quartier Mwizero 7. Quartier Nyamwiza
		4. Gatumba	1. Quartier Cuhiro 2. Quartier Gaharawe 3. Quartier Keza 4. Quartier Mahotera 5. Quartier Murinzi 6. Quartier Mushasha 7. Quartier Rusizi 8. Quartier Vugizo 9. Quartier Warubondo
		5. Gihosha	1. Quartier Gitare 2. Quartier Huriro 3. Quartier Kigobe 4. Quartier Muyaga 5. Quartier Nyabagere 6. Quartier Sanganiro 7. Quartier Sangwe 8. Quartier Taba 9. Quartier Winterekwa



		6. Kamenge	1. Quartier Gikizi 2. Quartier Gituro 3. Quartier Heha 4. Quartier Kavumu 5. Quartier Mirango 6. Quartier Mukozi 7. Quartier Songa 8. Quartier Teza 9. Quartier Twinyoni 10. Quartier Twizerane
		7. Kinama	1. Quartier Bubanza 2. Quartier Buhinyuza 3. Quartier Bururi 4. Quartier Carama 5. Quartier Gitega 6. Quartier Kanga 7. Quartier Mucó 8. Quartier Muramvya 9. Quartier Mutaga 10. Quartier Muyinga 11. Quartier Ngozi 12. Quartier Ruyigi
		8. Kirekura	1. Budahirwa 2. Bugoma 3. Kivogero 4. Mikangara 5. Nyaruhama
		9. Mutimbuzi	1. Quartier Bigwati 2. Quartier Buhomba 3. Quartier Masanganzira 4. Quartier Mugirigiri 5. Quartier Mutimbuzi 6. Quartier Muzazi 7. Quartier Samariro
		10. Ngagara	1. Quartier Gateka 2. Quartier Mahinguriro 3. Quartier Majambere 4. Quartier Mubano 5. Quartier Mugisha 6. Quartier Muhinga 7. Quartier Muhizi 8. Quartier Ngagara 9. Quartier Rukundo




		11. Nyambuye	1. Gishingano 2. Nyakibande 3. Nyambuye
		12. Rubirizi	1. Gahahe 2. Gahwama 3. Gasenyi 4. Gatunguru 5. Karama 6. Muyange 7. Nyabunyegeri 8. Rubirizi 9. Tenga
		13. Rukaramu	1. Quartier Gakumbu 2. Quartier Kagera 3. Quartier Kajaga 4. Quartier Kinyinya 5. Quartier Ruvyagira
TOTAL		13 Zones	96 Collines et/ou quartiers
11. RWIBAGA	JENDA	1. Bikanka	1. Bikanka 2. Kigozi 3. Ndayi
		2. Jenda	1. Buhoro 2. Jenda 3. Kanyunya 4. Mugoyi 5. Nyarushanga 6. Rwibaga 7. Vyuya
		3. Kankima	1. Kibira 2. Nyamugari 3. Rutambiro
		4. Kigina	1. Karama 2. Kigina 3. Kinama 4. Mugendo
		5. Matara	1. Kizunga 2. Matara 3. Mukonko 4. Mwumba
		6. Mugongo	1. Butagazwa 2. Gisarwe 3. Mugongo 4. Murunga

		7. Mukike	1. Mayuyu 2. Nyarumanga 3. Rurambira 4. Ruzibazi
		8. Nyabibondo	1. Gasarara 2. Mayemba 3. Mbare 4. Muhuha 5. Nyabibondo
		9. Nyabiraba	1. Bubaji 2. Kinyami 3. Musenyi 4. Nyabiraba 5. Raro
		10. Rukina	1. Mutobo 2. Ruhororo 3. Rukina
TOTAL		10 Zones	42 Collines

III. PROVINCE DE BURUNGA

Commune	Chef-lieu de la commune	Zones	Collines et/ou quartiers
1. BURURI	BURURI	1. Bamba	1. Jungwe 2. Kagwa 3. Nyamiyaga 4. Nyarwaga 5. Ruvumu
		2. Binyuro	1. Bugeni 2. Bwatemba 3. Gihinga 4. Gitwaro 5. Mubuga 6. Ntunda
		3. Bururi	1. Gisanze 2. Mahonda 3. Mudahandwa 4. Mugozi 5. Murago 6. Tongwe 7. Quartier Bururi 8. Quartier Kigwati 9. Quartier Rumonyi





		4. Condi	1. Gikwazo 2. Kagimbu 3. Kivubo 4. Nyabucokwe 5. Rutoke 6. Sanzu
		5. Burunga	1. Burunga 2. Kiganda 3. Mubuga 4. Rukanda
		6. Gitsiro	1. Kabwayi 2. Kigutu 3. Kirungu 4. Mirango 5. Mushishi
		7. Kajondi	1. Gihanga 2. Gikizi 3. Kajondi 4. Musenyi 5. Ruringanizo
		8. Muhweza	1. Gikana 2. Gitobo 3. Muhweza 4. Musongati 5. Mwarusi
		9. Munini	1. Buhinga 2. Burenza 3. Gahago 4. Gasenyi 5. Gatanga 6. Munini 7. Muyange 8. Nyarugera
		10. Muzenga	1. Burarana 2. Muzima 3. Nyavyamo 4. Rushemeza 5. Rwankona 6. Quartier Kirembe
		11. Rutovu	1. Kijima 2. Kinyonzo 3. Munyinya 4. Mutangaro 5. Muzenga 6. Ruhando


		12. Vyanda	1 Kagoma 2. Karehe 3. Karirimvya 4. Migera 5. Nyakabenga 6. Rweza
TOTAL		12 Zones	71 Collines et/ou quartiers
2. MAKAMBA	MAKAMBA	1. Bukeye	1. Bukeye 2 Busoro 3. Gikama 4. Murambi 5. Nyakazi 6. Nyarubanga
		2. Bigina	1. Bigina 2. Gasenga 3. Kibara 4. Mayange 5. Mudaturwa 6. Mukingo 7. Musasa 8. Sampeke
		3. Nyantakara	1. Gitaba 2 Mugeregere 3. Muguruka 4 Nyantakara
		4. Canda	1. Canda 2. Kirare 3. Nyankara
		5. Dunga	1. Dunga 2. Kigaza 3. Rusovu 4. Shaka
		6. Gatabo	1. Buga 2. Gatabo 3. Nkaramanyenye 4. Rutenderi
		7. Gitaba	1. Cunamwe 2. Gitaba 3. Karonge 4. Mahembe 5. Mpinga 6. Mugutu 7. Murambi 8 Murango





			9. Muvumu 10. Nyabangwe
		8. Gisenyi	1. Gasaka 2. Gisenyi 3. Kanzege 4. Munonotsi 5. Musanga 6. Rabiho 7. Siza
		9. Kabuye	1. Gihero 2. Kinoso 3. Kizingoma 4. Nyabigina
		10. Kayogoro	1. Borera 2. Butare 3. Kabizi 4. Kibimba 5. Muyaga 6. Quartier Buhirwe 7. Quartier Gitaramuka 8. Quartier Mushasha 9. Quartier Swahili
		11. Kibago	1. Jimbi 2. Kibago 3. Kivoga 4. Mbizi 5. Rubimba 6. Ruyange
		12. Kiyange	1. Kabanga 2. Kiyange 3. Masaswe 4. Migongo 5. Nyabigina 6. Nyarutuntu 7. Rusunwe
		13. Makamba	1. Kayoba 2. Muresi 3. Quartier Gitwa 4. Quartier Kigarama 5. Quartier Kigwati 6. Quartier Kirama 7. Quartier Mukenke 8. Quartier Muyogo 9. Quartier Nyaburumba 10. Quartier Nyankoni





			11. Quartier Rugarama 12. Quartier Rukanko 13. Quartier Swahili
		14. Mugeni	1. Buhema 2. Bujondi 3. Kigomagoma 4. Kiyange 5. Mugeni
		15. Nyange	1. Mihongo 2. Ndago 3. Ruremba
TOTAL		15 Zones	93 Collines et/ou quartiers
3. MATANA	MATANA	1. Gasibe	1. Bitezi 2. Gitanga 3. Kinyinya 4. Ntega 5. Sakinyonga
		2. Gisarenda	1. Butwe 2. Gisarenda 3. Mahango 4. Ruzira
		3. Kibezi	1. Donge 2. Kibezi 3. Mpota 4. Musho 5. Mutobo
		4. Kivumu	1. Gakaranka 2. Kivumu 3. Munini
		5. Kiryama	1. Gahanda 2. Kinwa 3. Kiryama 4. Mutsinda 5. Rutundwe 6. Rwego
		6. Mahwa	1. Kampezi 2. Mahwa 3. Ndava 4. Nyabikenke
		7. Matana	1. Bihanga 2. Gisisye 3. Matana 4. Mugano



		8. Muheka	1. Muheka 2. Musenyi 3. Taba
		9. Mugamba	1. Burasira 2. Coma 3. Ntentamaza 4. Nyatubuye 5. Rukere 6. Taba
		10. Mwumba	1. Gitara 2. Gitaramuka 3. Gozi 4. Mwumba
		11. Ndago	1. Jenda 2. Ndago
		12. Nyagasasa	1. Mubira 2. Ndengo 3. Nyakigano 4. Nyamugari 5. Ruhinga 6. Ruko
		13. Ruvumvu	1. Rusama 2. Tara 3. Yengero
		14. Songa	1. Kigabiro 2. Muzamba 3. Songa
		15. Vyuya	1. Gataka 2. Kirinzi 3. Mugomera 4. Nyakimonyi 5. Vyuya
TOTAL		15 Zones	63 Collines
4. MUSONGATI	KAYOVE	1. Butezi	1. Buhogo 2. Butezi 3. Kabingo 4. Kibimba 5. Mutwana 6. Mwebeya 7. Nkanka 8. Rubanga 9. Shasha



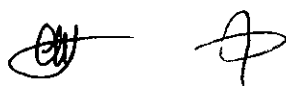
		2. Gakungu	1. Gakungu 2. Mugombwa 3. Murara 4. Murembera 5. Mwango 6. Ngomante 7. Nyabakara 8. Nyamateke
		3. Gatakazi	1. Gatakazi 2. Kagunga 3. Maganahe 4. Rusunu 5. Yove
		4. Giharo	1. Bayaga 2. Bukeno 3. Giharo 4. Gitanga 5. Kanyererwe 6. Mura 7. Musenyi 8. Nkurye
		5. Kayero	1. Gihera 2. Gitaba 3. Juragati 4. Kayove 5. Munyika 6. Musotera 7. Ngarama 8. Nyamiyaga 9. Rorero
		6. Kiguhi	1. Buranga 2. Gasasa 3. Kiguhi 4. Mbuye 5. Mihama 6. Nyakabanda 7. Nyakazu
		7. Mpinga	1. Butambara 2. Butamya 3. Gihinga 4. Kagoma 5. Kibanda 6. Kigamba


			7. Maganahe 8. Mpinga 9. Muganza
		8. Mugondo	1. Bayumbu 2. Gasenga 3. Gasozi 4. Mugondo 5. Ngara 6. Ntonzi 7. Rasa 8. Rutoke
		9. Musongati	1. Buhinga 2. Giheta 3. Kamaramagambo 4. Nyabigozi 5. Nyabisindu 6. Runyoni
		10. Muzye	1. Buyaga 2. Gatonga 3. Murehe 4. Muzye 5. Nyembuye 6. Shembe
		11. Ngoma	1. Cero 2. Makakwe 3. Mungwa 4. Munywero 5. Musagara 6. Ngoma 7. Nyabibuye
		12. Shanga	1. Gisasa 2. Karera 3. Mabawe 4. Mbuza 5. Nyangazi 6. Nyanza 7. Rugunga 8. Shanga
TOTAL		12 Zones	90 Collines




5. NYANZA	NYANZA	1. Gishiha	1. Jongwe 2. Kiyazi 3. Mutobo 4. Nyarubano 5. Rurambira 6. Rutegama
		2. Gitara	1. Bikobe 2. Budaketwa 3. Musenyi 4. Nyamugari 5. Ruvuga
		3. Kabonga	1. Gasaba 2. Gisenga 3. Kabonga 4. Mukerezi 5. Nyabigina
		4. Kayogoro	1. Bukunda 2. Burima 3. Karinzi 4. Kigamba 5. Mivo 6. Mubondo 7. Nyabitabo
		5. Kayove	1. Gahandu 2. Gikuzi 3. Martyazo 4. Mazuru 5. Murinda 6. Ndobu
		6. Kazirabageni	1. Biniganyi 2. Buheka 3. Kazirabageni 4. Kiderege
		7. Mabanda	1. Gikombe 2. Gikurazo 3. Kibimba 4. Mabanda 5. Mara 6. Mutwazi 7. Nkondo 8. Quartier Mudaturwa



			9. Quartier Mushasha 10. Quartier Nyabusunzu 11. Quartier Sagara 12. Quartier Samvura
		8. Mpinga	1. Gitaba 2. Kagege 3. Kigamba 4. Mudende 5. Rubanda
		9. Mukubano	1. Kabo 2. Mugumure 3. Mukubano 4. Ruvumera
		10. Mukungu	1. Mukimba 2. Mukungu 3. Rimbo 4. Rubindi
		11. Muyange	1. Muyange 2. Mwimbiro 3. Nyabutare 4. Rangi 5. Ruvyagira
		12. Nyanza	1. Bukeye 2. Kabondo 3. Mugerama 4. Mvugo 5. Quartier Bogorwa 6. Quartier Bukeye 7. Quartier Gitunda 8. Quartier Isanganiro 9. Quartier Kigembezi 10. Quartier Ngoro 11. Quartier Nyamirongo 12. Quartier Swahili
		13. Vugizo	1. Higirow 2. Karonge 3. Kigombe 4. Mbizi 5. Mugu 6. Nyamirinzi 7. Rabirow
TOTAL		13 Zones	82 Collines et /ou quartiers



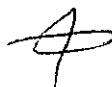
6. RUMONGE	RUMONGE	1. Buruhukiro	1. Gitwe 2. Karagara 3. Muhanda 4. Murambi 5. Nyagasaka
		2. Burambi	1. Bisaka 2. Busaga 3. Gahinda 4. Gitaramuka 5. Rwaniro
		3. Buyengero	1. Kanyinya 2. Mabanza 3. Mujigo 4. Nkizi 5. Runyinya
		4. Gatete	1. Busebwa 2. Gatete 3. Mugara 4. Mutambara
		5. Kigwena	1. Cabara 2. Gashasha 3. Kanenge 4. Mayengo 5. Nyakuguma
		6. Kizuka	1. Gatwe 2. Kagongo 3. Kizuka 4. Mibanda 5. Mwange
		7. Maramvya	1. Busura 2. Gisenyi 3. Gishiha 4. Magana 5. Maramvya 6. Muzi
		8. Mariza	1. Buhinyuza 2. Buyenzi 3. Rumonyi 4. Rutwenzi
		9. Minago	1. Karonke 2. Minago 3. Muhuzu 4. Muturirwa 5. Rutumo




		10. Mudende	1. Gasenyi 2. Kinama 3. Kirama 4. Mudende 5. Sebeyi
		11. Muzenga	1. Banda 2. Gitsinda 3. Karambi 4. Nyacambuko 5. Nyamurunga 6. Rubirizi
		12. Rumonge	1. Quartier Birimba 2. Quartier Gihwanya 3. Quartier Iteba 4. Quartier Kanyenkoko 5. Quartier Mugomere 6. Quartier Nkayamba 7. Quartier Rukinga 8. Quartier Swahili
		13. Rusabagi	1. Gakonko 2. Gatobo 3. Gitaba 4. Gitongwe 5. Murara 6. Murenge
TOTAL		13 Zones	69 Collines et/ou quartiers
7. RUTANA	RUTANA	1. Bukemba	1. Bukemba 2. Gihofi 3. Kabanga 4. Murama
		2. Butare	1. Bugiga 2. Butare 3. Muyombwe 4. Rubanga 5. Ruranga
		3. Gitaba	1. Bugunga 2. Buta 3. Gasakuza 4. Gaterama 5. Gatongati 6. Gitaba 7. Kinganda 8. Maramvya 9. Mika





			10. Mungwa 11. Nyamure 12. Nyanzuki 13. Ruregeya
		4. Gitanga	1. Bigina 2. Cikinga 3. Gatwaro 4. Gitanga 5. Kazeza 6. Kiremba 7. Museno 8. Ntuku 9. Nyabikenke
		5. Kinzanza	1. Cunda 2. Kabago 3. Kabanga 4. Kinzanza 5. Kivoma 6. Maramvya 7. Nyamabuye 8. Rukobe
		6. Kivoga	1. Gitaramuka 2. Kivoga 3. Matutu 4. Musenyi 5. Nyarubimba 6. Ramvya
		7. Nyakuguma	1. Gisenyi 2. Musongati 3. Mutsindozi 4. Muyange 5. Ngoma 6. Nyagisambwe 7. Nyakuguma 8. Samahuge
		8. Rongero	1. Butambara 2. Butovyi 3. Karinzi 4. Kibinzi 5. Mwayi 6. Ntuku 7. Rongero 8. Rushemeza 9. Rusunu



		9. Rutana	1. Gakobe 2. Gaseri 3. Gifunzo 4. Jomati 5. Karibu 6. Kayove 7. Nyarubere 8. Rushungura 9. Shoti 10. Quartier Gahuna 11. Quartier Karindo 12. Quartier Kigwati 13. Quartier Majambere 14. Quartier Mikurira 15. Quartier Mugembe 16. Quartier Rongero
TOTAL		9 Zones	78 Collines et/ou quartiers

IV. PROVINCE DE BUTANYERERA

Commune	Chef-lieu de la commune	Zone	Collines et/ou quartiers
1. BUSONI	BUSONI	1. Baziro	1. Baziro 2. Bucana 3. Gihinga 4. Kivumu 5. Marembo 6. Mirwa
		2. Bugorora	1. Bugorora 2. Buhevyi 3. Kaduduri 4. Kibonobono 5. Mutarishwa
		3. Buhoro	1. Buhoro 2. Bunywera 3. Karambo 4. Minyago 5. Rusara




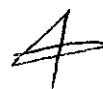
		4. Busoni	1. Burara 2. Gatare 3. Gatete 4. Kigoma 5. Kivo 6. Munazi 7. Nyakizu
		5. Bwambarangwe	1. Budahunga 2. Butegana 3. Kabirizi 4. Kabuyenge 5. Mukenke
		6. Cumba	1. Burwana 2. Cumba 3. Nkomero 4. Tonga
		7. Gisenyi	1. Gisenyi 2. Higiyo 3. Kibonde 4. Marembo 5. Muhuzu 6. Murambi 7. Nyabisindu 8. Rugarama 9. Rwibikara
		8. Gitobe	1. Butahana 2. Butihinda 3. Gahosha 4. Gasuga 5. Rungazi
		9. Kabanga	1. Buhimba 2. Buringa 3. Kabanga 4. Karambo 5. Kididiri 6. Rurende
		10. Kimeza	1. Gasave 2. Kibazi 3. Kimeza 4. Mugongo 5. Ruyenzi


		11. Mukerwa	1. Kagege 2. Kiravumba 3. Mugobe 4. Mukerwa 5. Munyinya 6. Renga 7. Runyinya
		12. Murore	1. Gatemere 2. Murore 3. Nyabugeni 4. Rutabo 5. Ruyaga 6. Rurira
		13. Nyagisozi	1. Gitete 2. Kumana 3. Muvyuko 4. Muyange 5. Nyagisozi 6. Nyange 7. Ruheha 8. Sigu
		14. Nyenzi	1. Mubuga 2. Ngoma 3. Nyenzi 4. Ruhongore
		15. Shore	1. Bigombo 2. Coga 3. Santunda 4. Shore
TOTAL		15 Zones	86 Collines
2. KAYANZA	KAYANZA	1. Jene	1. Jene 2. Kibuba 3. Kigeri 4. Mugoyi 5. Mutana 6. Ngoma 7. Ruhinga 8. Rusambi 9. Ryamukona 10. Songore 11. Yandaro



		2. Kabarore	<ol style="list-style-type: none"> 1. Caguka 2. Gikingo 3. Kidunduri 4. Kirehe 5. Kivuvu 6. Mugeru 7. Mugongo 8. Munege 9. Nyamisagara
		3. Kabuye	<ol style="list-style-type: none"> 1. Benga 2. Kinyamukizi 3. Kinzobe 4. Maruri 5. Migege 6. Mpanga 7. Ntarambo 8. Nyabikaranka 9. Nyangwe 10. Ryirengeye 11. Shikankoni
		4. Kayanza	<ol style="list-style-type: none"> 1. Bubezi 2. Cukiro 3. Gahahe 4. Karinzi 5. Kinga 6. Mihigo 7. Murago 8. Mwendo 9. Nyabihanga 10. Quartier Kirema 11. Quartier Musave
		5. Mparamirundi	<ol style="list-style-type: none"> 1. Bigera 2. Cendajuru 3. Gahini 4. Gitemezi 5. Kinyami 6. Magana 7. Makombe 8. Mihama 9. Mparamirundi 10. Munyange 11. Mutsinda 12. Nyamisebo 13. Tubiri



		6. Murima	<ol style="list-style-type: none"> 1. Canzara 2. Gacu 3. Gihororo 4. Kavumu 5. Kibingo 6. Magamba 7. Murima 8. Nkuba 9. Ruvomo 10. Rwintare
		7. Muruta	<ol style="list-style-type: none"> 1. Busambo 2. Buziraguhindwa 3. Karunyinya 4. Kavoga 5. Manini 6. Muruta 7. Myugariro 8. Nyamiyogoro 9. Remera 10. Yanza
		8. Nkonge	<ol style="list-style-type: none"> 1. Campazi 2. Gishubi 3. Mikuba 4. Mutana 5. Nkonge 6. Nyakibari 7. Ruvumu
		9. Nyabihogo	<ol style="list-style-type: none"> 1. Gitwa 2. Muhweza 3. Nemba 4. Nyabihogo 5. Ruhande
		10. Rugazi	<ol style="list-style-type: none"> 1. Buvumo 2. Buyumpu 3. Dusasa 4. Gashiru 5. Gisagara 6. Kibati 7. Tondero 8. Yanza
		11. Rukere	<ol style="list-style-type: none"> 1. Caratsi 2. Karama 3. Manga 4. Randa 5. Rorero




			6. Ruhororo 7. Rukere 8. Runyinya 9. Rutega
		12. Rwegura	1. Kaserege 2. Kibakwe 3. Kibaya 4. Mpfunda 5. Muganza 6. Rwagongwe 7. Rwegura
TOTAL		12 Zones	111 Collines et/ou quartiers
3. KIREMBA	KIREMBA	1. Birambi	1. Buhigiranka 2. Gashingwe 3. Gatwe 4. Kigina 5. Kinyovu 6. Masama 7. Martyazo 8. Muremera 9. Mushonge 10. Rurama 11. Shinge 12. Shoza
		2. Bugina	1. Bitagazwa 2. Bunogera 3. Kibuye 4. Kidasha 5. Kivoga 6. Migongo 7. Nkomero 8. Nyabikenke 9. Nyamarobe 10. Ragwe
		3. Cindonyi	1. Bisiga 2. Kagoti 3. Kidasha 4. Kirungu 5. Nyambo 6. Rubaya 7. Rusave





		4. Gakere	1. Cayi 2. Gakere 3. Kibande 4. Kibezi 5. Kirempera 6. Kiyange 7. Munagano 8. Ngeramigongo 9. Ruvumu
		5. Giheta	1. Bihangare 2. Bitambwe 3. Congori 4. Gicumbi 5. Kidobori 6. Masama 7. Muhuzo 8. Nyamurenge
		6. Kiremba	1. Cagwa 2. Gahororo 3. Gatwaro 4. Gisuka 5. Gitaro 6. Kiremba 7. Masasu 8. Mugerera 9. Musanga 10. Ruhama 11. Ruyumpu 12. Rwimbogo
		7. Marangara	1. Burenge 2. Gisekuro 3. Kagina 4. Kigoma 5. Kigufi 6. Kizenga 7. Makaba 8. Ndiawe 9. Nyakibari 10. Nyamugari 11. Nyanza 12. Ruramba
		8. Musasa	1. Buhama 2. Butare 3. Canamo 4. Kabanga


			5. Kabari 6. Kagarama 7. Masoro 8. Mufigi 9. Musasa 10. Ruhata 11. Rutobo
		9. Nyamugari	1. Burenza 2. Gikomero 3. Higiro 4. Mutara 5. Nyunzwe 6. Renga 7. Rugomba 8. Runda
		10. Nyamurenza	1. Gasegerwa 2. Gicu 3. Gikingo 4. Gitare 5. Kaganda 6. Kagoma 7. Kajaga 8. Mubungere 9. Mugende 10. Nyabikenke 11. Nyarusange
TOTAL		10 Zones	100 Collines
4. KIRUNDO	KIRUNDO	1. Bugabira	1. Gacamirindi 2. Ntaho 3. Ruhehe 4. Rusugi
		2. Bukuba	1. Bwinyana 2. Canzikiro 3. Gahe 4. Muramba 5. Muyebe 6. Nyagatovu 7. Nyabihanga 8. Rwisuri
		3. Cendajuru	1. Canika 2. Cendajuru 3. Kabirizi 4. Kigobe 5. Kiziba



			6. Ngere 7. Nyamisagara 8. Rwamikore
		4. Cewe	1. Ceru 2. Cewe 3. Rukuramigabo 4. Runyonza
		5. Gashingwa	1. Burarana 2. Gashingwa 3. Kavumu 4. Kiraro 5. Kirima 6. Martyazo 7. Nyakibanda 8. Nyamivuma 9. Nyamyumba 10. Rugeri
		6. Gihosha	1. Gakana 2. Gihosha 3. Kinyangurube 4. Mutara 5. Mwenya 6. Rugero 7. Shinge
		7. Gikuyo	1. Bugera 2. Busenyi 3. Cumva 4. Gikuyo 5. Kanyinya 6. Karamagi 7. Mataka 8. Rambo
		8. Kavomo	1. Kavomo 2. Kireka 3. Kianza 4. Muramba 5. Yaranda
		9. Kigina	1. Gaturanda 2. Gitorongero 3. Karisha 4. Kigina 5. Nyabikenke



		10. Kigoma	1. Kigoma 2. Muyange 3. Nyamata 4. Rugando 5. Rugasa 6. Saruduha 7. Shenga
		11. Kiri	1. Cimo 2. Kiri 3. Mubuga 4. Mugombwa 5. Munyinya 6. Ngaragu 7. Ntembe
		12. Kirundo	1. Murama 2. Quartier Bushaza 3. Quartier Kavogero 4. Quartier Kumahoro 5. Quartier Rupfunda 6. Quartier Windora
		13. Kiyonza	1. Cindonyi 2. Cinuma 3. Gasagara 4. Kiyonza 5. Ninda 6. Nunga 7. Nyakarama 8. Rubuga 9. Rutamo
		14. Mugendo	1. Buringanire 2. Carubambo 3. Kinyovu 4. Makombe 5. Mariza 6. Mugendo 7. Ntango 8. Rutagara 9. Sasa
		15. Murungurira	1. Gitwenzi 2. Kamenya 3. Kanyagu 4. Kigina 5. Murungurira 6. Susa




		16. Ntega	1. Gasave 2. Kigaga 3. Mihigo 4. Monge 5. Ntega 6. Nyabisindu 7. Nyemera 8. Rugese
		17. Nyamabuye	1. Bwiza 2. Gitwe 3. Kamwayi 4. Muyumpu 5. Nyamabuye 6. Rukondokondo 7. Ryagihana
		18. Runyankezi	1. Bugorora 2. Gisitwe 3. Mwendo 4. Ngendo 5. Rukore 6. Runyankezi
		19. Rushubije	1. Gatwe 2. Kanabugiri 3. Muyinza 4. Nkorwe 5. Nyakibingo 6. Rushubije 7. Rwimbogo
		20. Vumbi	1. Butsimba 2. Gasura 3. Gikomero 4. Kabuye 5. Mbasi 6. Nyabikenke 7. Rwimanzovu 8. Shororo 9. Vumbi
TOTAL		20 Zones	140 Collines et/ou quartiers




5. MATONGO	MATONGO	1. Banga	1. Banga 2. Bihunge 3. Matongo 4. Mpemba 5. Munini 6. Murambi 7. Mutarure 8. Nyakibingo 9. Rudehe
		2. Burarana	1. Burarana 2. Butuhurana 3. Bwisange 4. Kijuri 5. Mikamba 6. Nyarurambi 7. Ruvumu
		3. Busangana	1. Burarana 2. Busangana 3. Busekera 4. Gashishima 5. Kigereka 6. Nyambo 7. Rwantsinda 8. Rusha
		4. Butaganzwa	1. Busokoza 2. Gahise 3. Gatabo 4. Mufumya 5. Muremera 6. Nkango 7. Nyarurama 8. Rukambura
		5. Gatara	1. Gakenke 2. Gihororo 3. Karambi 4. Kivuruga 5. Muhingira 6. Murago 7. Nyarurambi 8. Ruhengeri






		6. Kabuye	1. Camizi 2. Gitwe 3. Kabuye 4. Kinyovu 5. Munyinya 6. Musonge 7. Nteko 8. Rukoma
		7. Mbirizi	1. Kanyankuru 2. Karurusi 3. Kibaribari 4. Kibayi 5. Kibenga 6. Mbirizi 7. Mudusi 8. Munini 9. Rubagabaga
		8. Ngoro	1. Gisyo 2. Gitwenge 3. Kabungo 4. Kigume 5. Migende 6. Ngendo 7. Ngoro 8. Nteko 9. Rwankuba 10. Shinya
		9. Ninga	1. Bumba 2. Gikungere 3. Munyinya 4. Ninga 5. Rugoma
		10. Nyabibuye	1. Kigarama 2. Kigwandi 3. Kiryama 4. Musema 5. Nyabibuye 6. Shembati
		11. Ruganza	1. Bandaga 2. Burengo 3. Bwayi 4. Gasare 5. Kibavu 6. Kivumu 7. Muganza






			8. Mvumvu 9. Ngoro 10. Nyarumanga 11. Ruganza
TOTAL		11 Zones	89 Collines
6. MUHANGA	MUHANGA	1. Bisha	1. Bisha 2. Bishuri 3. Gatare 4. Kabuye 5. Karehe 6. Nyabitwe 7. Nyamonde 8. Rubirizi 9. Tara
		2. Gaheta	1. Butanyerera 2. Gacokwe 3. Gipfuvya 4. Karama 5. Muzumure 6. Nyabiyogi
		3. Gahombo	1. Businde 2. Butezi 3. Gahombo 4. Gakuro 5. Gishunzi 6. Karinzi 7. Kinyonga 8. Kivoga 9. Kiyange 10. Mikoni 11. Rukago 12. Ruzingati
		4. Gikomero	1. Gikomero 2. Kaguruka 3. Kiguruka 4. Kirahamira 5. Musagara 6. Rubungu 7. Rusave
		5. Muhanga	1. Gaharo 2. Gashibuka 3. Kibimba 4. Mbaba 5. Muhanga




			6. Musama 7. Mwendo 8. Ngoma 9. Rugamba 10. Rushenza
		6. Mibazi	1. Ceyerezi 2. Gasenyi 3. Gatozo 4. Kanyundo 5. Masanze 6. Mbogwe 7. Mibazi 8. Ndava 9. Nyamwera 10. Sakinyinya
		7. Mubogora	1. Bushoka 2. Gatura 3. Gisara 4. Gitamo 5. Kivuzo 6. Mubogora 7. Nyamitanga 8. Nyarurambi 9. Rubanga 10. Rushubi
		8. Nzewe	1. Bigugo 2. Butwe 3. Gasave 4. Jimbi 5. Kavuvuma 6. Kivuvuma 7. Mwenene 8. Nzewe 9. Rukanu 10. Shurugumya
		9. Rango	1. Gihororo 2. Gitibu 3. Nyabibuye 4. Nyarusange 5. Rama 6. Rango 7. Ruhinga
TOTAL		9 Zones	81 Collines

7. NGOZI	NGOZI	1. Buhiga	1. Busoro 2. Gahwazi 3. Gakeceri 4. Kinyana 5. Makombe 6. Masama
		2. Busiga	1. Bitambwe 2. Caga 3. Kididiri 4. Kigufi 5. Mihigo 6. Muremera 7. Mutumba 8. Muyogoro 9. Nyange 10. Rubari 11. Rugori 12. Rwanyege
		3. Buye	1. Buye 2. Hayiro 3. Muremera 4. Mushitsi 5. Nyarugunda 6. Nzove
		4. Gatsinda	1. Buhanda 2. Buziragahama 3. Gatsinda 4. Gitundwe 5. Kayanza 6. Kibindi 7. Murama 8. Rukurazo 9. Rwarangabo 10. Sabanerwa
		5. Makaba	1. Gihoma 2. Kivuzo 3. Makaba 4. Nkero 5. Rwahirwa
		6. Mivo	1. Cigumije 2. Gasebeyi 3. Gitwenzi 4. Hina 5. Kambati 6. Kiruri


			7. Mirango 8. Mivo 9. Mwingere
		7. Mubuga	1. Bwiza 2. Gahengeri 3. Kavumu 4. Kayogoro 5. Mubuga 6. Nyaruntana 7. Sare 8. Shango
		8. Mugomera	1. Burima 2. Kimenyi 3. Mugomera 4. Ntaho 5. Nyabihanga 6. Nyanza 7. Ruhongore
		9. Mwumba	1. Bugorora 2. Gakenke 3. Gihama 4. Gitasi 5. Kabasazi 6. Kagozi 7. Karungura 8. Ntembe
		10. Ngozi	1. Quartier Camugani 2. Quartier Gabiro 3. Quartier Gisagara 4. Quartier Kanyami 5. Quartier Kinyami 6. Quartier Muremera 7. Quartier Rubuye 8. Quartier Rusuguti 9. Quartier Shikiro
		11. Rukeco	1. Gatika 2. Kavumu 3. Kimagara 4. Mpondogoto 5. Murambi 6. Nyabizinu 7. Rumbaga
		12. Rwabiriro	1. Burenza 2. Butaganda 3. Cahi




			4 Kabataha 5. Rwabiriro
TOTAL		12 Zones	92 Collines et/ou quartiers
8. TANGARA	MUSENYI	1. Gasezerwa	1. Cumba 2. Gitaramuka 3. Mwika 4. Nkanda 5. Nyankurazo 6. Nyarugati
		2. Gashikanwa	1. Cihonda 2. Gashikanwa 3. Kivumu 4. Maruri 5. Nini 6. Rwizingwe
		3. Gatobo	1. Buhoro 2. Butaganda 3. Gitanga 4. Musumba 5. Ruhengeri 6. Sigi
		4. Kabuye	1. Buganuka 2. Kabuye 3. Mubira 4. Mukoni 5. Mutobo 6. Nyakibingo 7. Nyamugari 8. Rimiro 9. Ruyaga
		5. Kananira	1. Kamira 2. Kananira 3. Muramba 4. Rugabo 5. Runini 6. Ruyogoro
		6. Mubanga	1. Gitwenzi 2. Kimerejana 3. Mihigo 4. Mubanga 5. Muhama 6. Ntiba




		7. Musenyi	1. Bomba 2. Gitwa 3. Mafu 4. Mirango 5. Mugirampeke 6. Musakazi 7. Musenyi 8. Nyagasebeyi 9. Rushoka 10. Ruyaga
		8. Ngoma	1. Butaha 2. Gatukuza 3. Kabamba 4. Ngoma 5. Rutanga
		9. Nyagatovu	1. Butezi 2. Gikingo 3. Kibande 4. Mashitsi 5. Nyagatovu 6. Rukongwa
		10. Remera	1. Gatare 2. Mafuro 3. Remera 4. Rusengo 5. Rutambwe 6. Sabunda
		11. Ruhororo	1. Bucamihigo 2. Buniha 3. Cagura 4. Gitamo 5. Gitanga 6. Gitaramuka 7. Kagoma 8. Kinyami 9. Rwamiko
		12. Taba	1. Banda 2. Giturwe 3. Kobero 4. Nkoto 5. Nyarunazi 6. Nyinya 7. Ryarunyinya



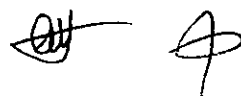

		13. Tangara	1. Bwitoyi 2. Gasekanya 3. Gisura 4. Kigomero 5. Kiruhura 6. Mbasi 7. Myando 8. Ngendo 9. Nyakabanda
TOTAL		13 Zones	91 Collines

V. PROVINCE DE GITEGA

Commune	Chef-lieu de la commune	Zone	Collines et/ou quartiers
1. BUGENDANA	BUGENDANA	1. Bitare	1. Bitare 2. Carire 3. Gaterama 4. Gitongo 5. Kibasi 6. Kibungo 7. Runyeri
		2. Bugendana	1. Cishwa 2. Jenda 3. Mugitega 4. Mukoro 5. Mwurire 6. Nkanda 7. Rwingiri
		3. Gitongo	1. Gitongo 2. Masango 3. Muririmbo 4. Muyange 5. Muzenga 6. Mwumba 7. Nkongwe
		4. Mugeru	1. Gitora 2. Mirama 3. Nyamagana 4. Rushanga




		5. Mutaho	1. Bigera 2. Mushikanwa 3. Mutaho 4. Nyabisaka 5. Nyangungu 6. Quartier Bigera 7. Quartier Kigwati
		6. Mutoyi	1. Mutoyi 2. Kivuvu 3. Nyagisenyi 4. Nyakeru
		7. Rwisabi	1. Gerangabo 2. Kidasha 3. Kinyinya 4. Kivoga 5. Ngoma 6. Nzove 7. Rurengera
TOTAL		7 Zones	43 Collines et/quatiers
2. GISHUBI	GISHUBI	1. Bukirasazi	1. Bukirasazi 2. Migano 3. Mpingwe 4. Nyambuye 5. Rugoma 6. Rwinyana 7. Shaya
		2. Bukoro	1. Bihomvora 2. Bikingi 3. Bukoro 4. Jurwe 5. Masare 6. Muhororo
		3. Buraza	1. Bubaji 2. Buraza 3. Buriza 4. Gicumbi 5. Kabumbe 6. Musebeyi 7. Ndava
		4. Butezi	1. Butemba 2. Butezi 3. Muyange 4. Ndago



		5. Gishubi	1. Bukwavu 2. Gishubi 3. Mugozi 4. Muhuzu 5. Munyinya 6. Nyakigina 7. Remera 8. Ruhande
		6. Kavumu	1. Kibagara 2. Kibaya 3. Kinyonzo 4. Mahonda 5. Murama 6. Nyakarambo 7. Nyamugari
		7. Kibere	1. Bunyuka 2. Kibere 3. Nyamisure 4. Rugabano 5. Rukoki
		8. Kibuye	1. Buhanda 2. Gasongati 3. Kibuye 4. Ruhinda 5. Ruvumu 6. Tema
		9. Mahonda	1. Bibate 2. Bugega 3. Gisura 4. Gitaramuka 5. Mahonda 6. Maza 7. Mugano 8. Rweza
		10. Mugaruro	1. Bucana 2. Gatare 3. Gatoze 4. Kejari 5. Mikore 6. Mugaruro 7. Muhagaze 8. Mujejuru 9. Rukiga 10. Rwitamba




		11. Murambi	1. Gahembe 2. Gatwaro 3. Gitaramuka 4. Murambi
		12. Nyabiraba	1. Cimba 2. Kayogoro 3. Murangara 4. Murehe 5. Ntunda 6. Nyamutobo 7. Yanza
		13. Nyabitanga	1. Gikuka 2. Kigomera 3. Kigufi 4. Musenga 5. Ndago 6. Nyakınazi 7. Nyamirama 8. Nyamugari 9. Rurimbi
		14. Nyarusange	1. Biziya 2. Gasenyi 3. Kabimba 4. Kigara 5. Muzima 6. Nyarubenga 7. Tye
		15. Ryansoro	1. Mirango 2. Murenge 3. Ngaruzwa 4. Ntunda 5. Nyentambwe 6. Rusaga
TOTAL		15 Zones	101 Collines
3. GITEGA	GITEGA	1. Buhevyi	1. Buhoro 2. Kagoma 3. Kanyonga 4. Rukobe 5. Rutegama
		2. Buhinda	1. Buhinda 2. Gihamagara 3. Kibogoye 4. Kirambi 5. Kiremba




			6. Kugitega 7. Mugomera 8. Peniyere 9. Ruhanza
		3. Giheta	1. Bihororo 2. Gisuru 3. Kibogoye 4. Kiremera 5. Korane 6. Muremera 7. Ruhanza 8. Rutegama
		4. Itaba	1. Butare 2. Gisikara 3. Itaba 4. Kanyinya 5. Karemba 6. Kinyaruko 7. Macu 8. Mutanga 9. Nkima
		5. Kabanga	1. Gihehe 2. Gihuga 3. Kaguhu 4. Kibimba 5. Murayi 6. Musama 7. Muyange 8. Nyamugari 9. Rweru
		6. Kiriba	1. Gasunu 2. Gisarara 3. Gishuha 4. Kamonyi 5. Kibande 6. Kiriba 7. Masasu 8. Rubarasi 9. Rwingiri
		7. Makebuko	1. Bugumbasha 2. Gasasa 3. Kagege 4. Makebuko 5. Mavuvu 6. Ngundu





			7. Ntita 8. Rwanda 9. Rwesero
		8. Maramvya	1. Buga 2. Janja 3. Karoba 4. Kiyange 5. Murago 6. Musave 7. Muyange 8. Rusagara 9. Rwezamenyo 10. Simba
		9. Mariza	1. Bukinga 2. Kanyinya 3. Mitimire 4. Mubuga 5. Nyarunazi
		10. Mubuga	1. Bukwazo 2. Karenda 3. Kimanama 4. Mirama 5. Mubuga 6. Mukanda 7. Murirwe 8. Ngobeke
		11. Mungwa	1. Bihanga 2. Kibiri 3. Rutoke 4. Rweza 5. Quartier Butamuheba 6. Quartier Jimbi 7. Quartier Karera 8. Quartier Mugoboka 9. Quartier Mungwa 10. Quartier Ntobwe
		12. Murenda	1. Butobwe 2. Gasagara 3. Gasenyi 4. Muhororo 5. Murenda 6. Mwanzari 7. Mwumba 8. Nyamagandika 9. Rutanganika





		13. Nyamugari	1. Quartier Bwoga 2. Quartier Magarama 3. Quartier Musave 4. Quartier Mushasha 5. Quartier Musinzira 6. Quartier Nyabisindu 7. Quartier Nyabututsi 8. Quartier Nyamugari 9. Quartier Rango 10. Quartier Shatanya 11. Quartier Yoba
		14. Rutegama	1. Higi 2. Gitamo 3. Nyakibingo 4. Quartier Birohe 5. Quartier Ceru 6. Quartier Mahonda 7. Quartier Mugutu 8. Quartier Rubarasi 9. Quartier Rukoba 10. Quartier Rutegama 11. Quartier Songa 12. Quartier Zege 13. Rubamvyi
TOTAL		14 Zones	124 Collines et/ou quartiers
4. KARUSI	KARUSI	1. Bugenyuzi	1. Bugenyuzi 2. Canzikiro 3. Cuba 4. Gashanga 5. Kanazi 6. Kigufi 7. Kiranda 8. Muramba 9. Muyange 10. Nyagoba
		2. Buhiga	1. Buhiga 2. Gitanga 3. Karunyinya 4. Magamba 5. Mwoya 6. Nzibariba 7. Ramvya 8. Ruvumu 9. Rwingoma

		3. Buhindye	1. Buhindye 2. Gishikanwa 3. Kidahwe 4. Nyamirambo 5. Rwandagaro 6. Teme
		4. Buhinyuza	1. Buhinyuza 2. Bushirambeho 3. Gisenyi 4. Kanyange 5. Nkoronko 6. Rutegama
		5. Cirambo	1. Cirambo 2. Kinyota 3. Kiyange 4. Maramvya 5. Rusagara 6. Rwizingwe
		6. Gisimbawaga	1. Butaha 2. Gasera 3. Gisimbawaga 4. Kibuye 5. Mutara
		7. Gitaramuka	1. Gasasa 2. Gitaramuka 3. Kagwa 4. Kibenga 5. Nyarutovu 6. Rubuga
		8. Kibumbwe	1. Gasekanya 2. Kibumbwe 3. Mugende 4. Muvumu 5. Nyakabugu
		9. Mayenzi	1. Burenza 2. Cigati 3. Gasenyi 4. Karamba 5. Mayenzi 6. Rudaraza 7. Rutonganikwa 8. Ruyaga 9. Shanga




		10. Mubaragaza	1. Kigoma 2. Mubaragaza 3. Musenga 4. Sagara 5. Yagizo
		11. Muhweza	1. Banda 2. Kajeri 3. Karuri 4. Muhweza 5. Nyamabega 6. Rukamba
		12. Mutumba	1. Bibara 2. Kanyinya 3. Rabiho 4. Rwangara
		13. Ntunda	1. Bikinga 2. Bugwana 3. Kigozi 4. Ngayane 5. Ntunda
		14. Nyamugari	1. Quartier Kigoma 2. Quartier Kigwati 3. Quartier Nyamugari 4. Quartier Rubimba
		15. Nyaruhinda	1. Gahahe 2. Gahashi 3. Gitandu 4. Nyaruhinda 5. Ruhata
		16. Rugazi	1. Bonero 2. Burenza 3. Mubaya 4. Munyinya 5. Rugazi 6. Rusengo 7. Tambi
TOTAL		16 Zones	98 Collines et/ou quartiers
5. KIGANDA	RUTEGAMA	1. Buhangura	1. Buhangura 2. Burenza 3. Janga 4. Masama 5. Mubuga 6. Rugari

		2. Gasura	1. Gasenyi 2. Kabuye 3. Kigabiro 4. Murehe 5. Nete 6. Taba
		3. Gatabo	1. Kivyeyi 2. Martyazo 3. Murambi 4. Nyagisozi 5. Quartier Gatabo
		4. Kanyami	1. Gahweza 2. Kanyami 3. Musongati 4. Ngara
		5. Kiganda	1. Burenza 2. Kanerwa 3. Kiganda 4. Nkomwe
		6. Mushikamo	1. Bupfunda 2. Munyinya 3. Murinzi 4. Musave 5. Mushikamo 6. Nkonyovu 7. Nyakararo 8. Nyamitwenzi
		7. Renga	1. Kayange 2. Renga 3. Rubumba 4. Ruvumu
		8. Rutegama	1. Bubanda 2. Camumandu 3. Cumba 4. Gashingwa 5. Kinyoni 6. Marumane 7. Munanira 8. Nyarukere 9. Nyarunazi 10. Rutegama 11. Quartier Buryohe 12. Quartier Gasange
TOTAL		8 Zones	49 Collines et/ou quartiers

6. MURAMVYA	MURAMVYA	1. Bugarama	1. Busimba 2. Kibogoye 3. Mpehe 4. Quartier Bugarama
		2. Bukeye	1. Gahaga 2. Gikonge 3. Kivogero 4. Rweteto 5. Shumba
		3. Kibumbu	1. Birwana 2. Buyaga 3. Kirika 4. Rabiho 5. Quartier Kibumbu
		4. Mbuye	1. Kigina 2. Kirembere 3. Kiziba 4. Mbuye 5. Migezi 6. Mugerera 7. Murama 8. Mwegeza 9. Nyakijwira 10. Rwuya 11. Teka 12. Temere
		5. Muramvya	1. Biganda 2. Burambana 3. Masango 4. Murambi 5. Muramvya 6. Musagara 7. Quartier Mubarazi 8. Quartier Muramvya
		6. Nyarucamo	1. Buhorwa 2. Gaharo 3. Kiziguro 4. Musumba 5. Nyarucamo




		7. Shombo	1. Gatwaro 2. Mirinzi 3. Mubira 4. Remera 5. Ruhinga 6. Shombo
TOTAL		7 Zones	45 Collines et/ou quartiers
7. MWARO	MWARO	1. Bisoro	1. Buburu 2. Gitaramuka 3. Kiganda 4. Mabaya 5. Musumba
		2. Gatwe	1. Bwakira 2. Kanyami 3. Mago 4. Maramvya 5. Nyagitongati 6. Nyamugari 7. Rwuya
		3. Gisozi	1. Buburu 2. Gisozi 3. Kibimba 4. Musivya 5. Ndava 6. Nyamiyaga 7. Rweza 8. Quartier Nyarukinya 9. Quartier Ruyange
		4. Kanka	1. Buhabwa 2. Kanka 3. Kariba 4. Masango 5. Nyabisiga 6. Rubamvye
		5. Kayokwe	1. Benja 2. Kibogoye 3. Musama 4. Ruramba 5. Rusivya 6. Ruvumu 7. Saswe


		6. Makamba	1. Gasenyi 2. Kirambi 3. Makamba 4. Nyamiyaga 5. Nyamurenge 6. Rwintare
		7. Muyebe	1. Bisoro 2. Gitunga 3. Migende 4. Murehe 5. Muyebe 6. Nyakibari 7. Rwankangoma
		8. Mwaro	1. Bisha 2. Gatare 3. Gihinga 4. Kizi 5. Ngara 6. Nkundusi 7. Rurtyazo 8. Quartier Gasumo 9. Quartier Kagoma 10. Quartier Ruvumera
		9. Nyakararo	1. Butegana 2. Kiyange 3. Mugero 4. Musimbwe 5. Nyagahwabare 6. Nyakirwa
		10. Rorero	1. Kirika 2. Kivoga 3. Mashunzi 4. Munanira
TOTAL		10 Zones	67 Collines et/ou quartiers
7. NYABIHANGA	NYABIHANGA	1. Fota	1. Fota 2. Gahondo 3. Gatsinga 4. Kigarama 5. Ngorore




		2. Kibungere	1. Buhogo 2. Kavumu 3. Kibungere 4. Martyazo 5. Musongati 6. Muyebe
		3. Matongo	1. Kamushiha 2. Matongo 3. Ngoro 4. Nyabisaka 5. Nyamurenge
		4. Mbogora	1. Butegeye 2. Gihoma 3. Kivomwa 4. Mbogora 5. Migera 6. Muhaganya 7. Muyange 8. Nyarubayi
		5. Munago	1. Gitaramuka 2. Kibogoye 3. Kibungo 4. Magamba 5. Munago 6. Nyamitore
		6. Murago	1. Bugera 2. Higiyo 3. Kabogi 4. Murago 5. Rango
		7. Musama	1. Gisirtye 2. Iteka 3. Kirambi 4. Musama 5. Nyamibanga
		8. Ndava	1. Butazi 2. Gitaba 3. Mpanuka 4. Muyogoro 5. Ndava




		9. Nyabihanga	1. Gatwe 2. Kivuzo 3. Miterama 4. Mubuga 5. Murama 6. Taba
		10. Nyarucamo	1. Bugorora 2. Bunyange 3. Kiga 4. Nkurunzi 5. Nyamigogo
		11. Rusaka	1. Gikebuka 2. Kibimba 3. Kiyege 4. Martyazo 5. Mpumbu 6. Mureba 7. Nyagashanga 8. Nyamugari 9. Rusaka 10. Shana 9. Quartier Gasekebuye 10. Quartier Gihini
		12. Yanza	1. Kinyovu 2. Mahonda 3. Murambi 4. Namande 5. Rucunda
TOTAL		12 Zones	73 Collines et/ou quartiers
9. SHOMBO	SHOMBO	1. Gatonde	1. Gatonde 2. Gitibu 3. Mazita 4. Nyenzi 5. Ruvumu 6. Taba
		2. Gihogazi	1. Bikinga 2. Gihogazi 3. Kibezi 4. Mugero 5. Murago 6. Ramba




		3. Gikombe	1. Butwe 2. Gaharo 3. Gikombe
		4. Masabo	1. Kabwira 2. Mugoboka 3. Ruharo 4. Rusasa 5. Ruyogoro 6. Rwimbogo
		5. Masama	1. Butamenwa 2. Masama 3. Rugwiza 4. Ruhuma 5. Rwinka
		6. Mugogo	1. Kizingoma 2. Mugogo 3. Ruvumu 4. Ruyaga 5. Taba
		7. Munanira	1. Gahororo 2. Kivoga 3. Munanira 4. Mushikanwa 5. Ruganira 6. Rutegama
		8. Nyabibuye	1. Bukirasazi 2. Gatabo 3. Gitaramuka 4. Kiryama 5. Nyabibuye
		9. Nyabikere	1. Maramvya 2. Mbabazi 3. Mubanga 4. Ngugo 5. Nyarunazi 6. Ruyogoro 7. Rwandagaro 8. Quartier Gatamba
		10. Nyarurambi	1. Kigora 2. Kiyange 3. Muhigo 4. Muhororo




		11. Rusamaza	1. Bihembe 2. Gasenyi 3. Gasivya 4. Muzenga 5. Nyamiyaga 6. Rusamaza
		12. Rusi	1. Kivoga 2. Mujenjwa 3. Rusi 4. Shombo
TOTAL		12 Zones	64 Collines et/ou quartiers

CHAPITRE III : DES DISPOSITIONS TRANSITOIRES ET FINALES

Article 7 : En attendant l'organisation des élections conformément à la présente loi, les institutions en place restent en fonction.

Article 8 : Toutes dispositions antérieures contraires à la présente loi sont abrogées.

Article 9 : La présente loi organique entre en vigueur le jour de sa promulgation.

Fait à Gitega, le 16 mars 2023

Evariste NDAYISHIMIYE.-

PAR LE PRESIDENT DE LA REPUBLIQUE,
VU ET SCÉLÉ EN SON NOM AU NIVEAU DE LA REPUBLIQUE,
LE MINISTRE DE LA JUSTICE,

Domine BANYANKIMBONA

